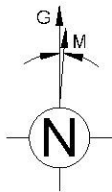
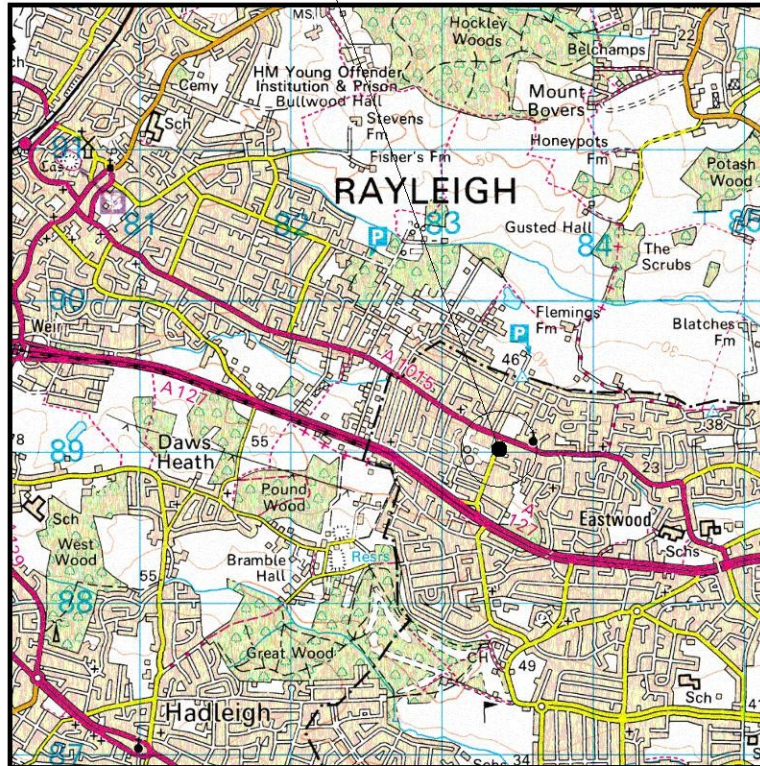


NOTES

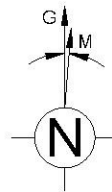

1. This drawing to be read in conjunction with drawing series 001-007.
2. All dimensions are in mm unless otherwise noted.
3. Do not scale from this drawing.



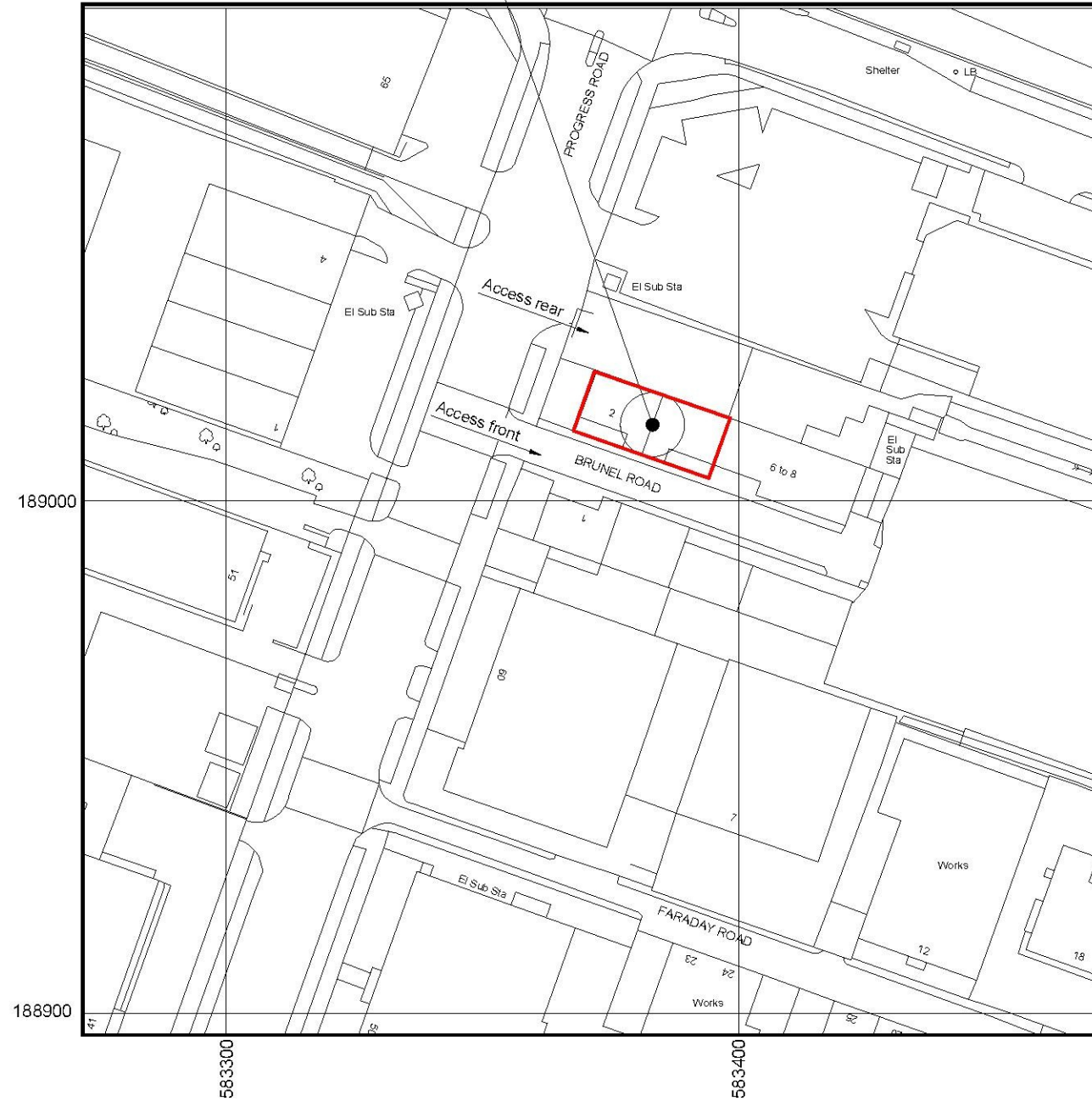
SITE LOCATION



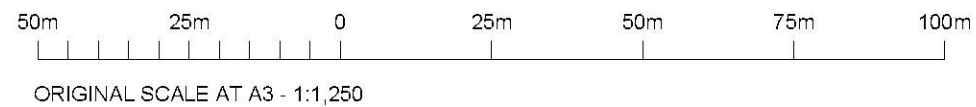
Site Location Plan
(Scale 1:50,000)



SITE LOCATION



Site Demise Plan
(Scale 1:1,250)



O.S. Ref. - E:583383 N:189015
Based upon ordnance survey maps with the permission of the controller of Her Majesty's stationery office. © Crown Copyright.
Consultant Licence Number: 100039785

A	FIRST ISSUE FOR APPROVAL	26.11.18	ZS
REV	DESCRIPTION OF REVISION	DATE	BY

EURO-TEL DESIGN
2 Chamwood House, Marsh Road, Bristol BS3 2NA
tel :0117 966 5526 web: euro-tel-design.com

CityFibre
15 Bedford Street, London WC2E 9HE t: 0203 5100 602 www.cityfibre.com

Drawing Title
SITE LOCATION PLANS

Site Location
**BRUNEL ROAD
SOUTHEND-ON-SEA
SS9 5JL**

Drawn by ZS	Checked by SB	Approved by JR
Date Drawn 26.11.18	Date Checked 26.11.18	Date Approved 26.11.18
Site Region	Drawing Number P1808_019-PL-001-A	